

NOVEMBER 11th NATIONAL INDEPENDENCE DAY

materiały dla klas 1-4 SP

Prezentacja przygotowana przez autorkę bloga
naukazeфекtem.pl



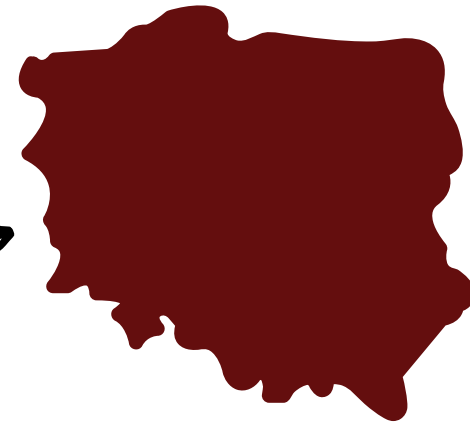


flag

Mazurek
Dąbrowskiego



map



the Baltic Sea



zloty



the Tatra Mountains



the Vistula


the White Eagle



capital city
- Warsaw



pierogi
(dumplings)



1. The longest river in Poland is

- a) the Oder (Odra)
- b) the Vistula (Wisła)
- c) the Warta



2. The capital city of Poland is...

- a) Cracow
- b) Lublin
- c) Warsaw




3. This animal is on the national emblem of Poland.


a) fox



b) deer



c) eagle



4. The flag of Poland is...

a) white and red



b) blue and yellow



c) red and yellow




5. The highest point in Poland is...



- a) Tarnica 1346 meters above sea level
- b) Rysy 2499 meters above sea level
- c) Kasprowy Wierch 1987 meters above sea level

6. The Polish national anthem is...

- a) "Ojczyzna ma"
- b) "Mazurek Dąbrowskiego"
- c) "Maszerują strzelcy, maszerują"



7. You can swim in the sea in Poland. It's ...

- a) the Baltic Sea
- b) the North Sea
- c) the Caribbean Sea



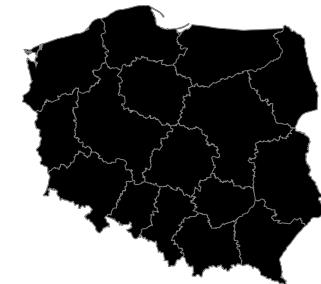
8. In Poland you pay in...

- a) dollars
- b) euro
- c) zloty



9. The map of Poland is...

a)




b)



c)



Do you remember these words?



Let's find hidden words, UKOWARTAKIO - WARTA

INKUPOLANDYHDK - POLAND

HYTMOMAPDRTAO - MAP

YTATHEVISTULAIT - THE VISTULA

VREDANDWHITEP - RED AND WHITE

FTNBFTWARSAWIY - WARSAW

OIUTHEBALTICSEA - THE BALTIC SEA

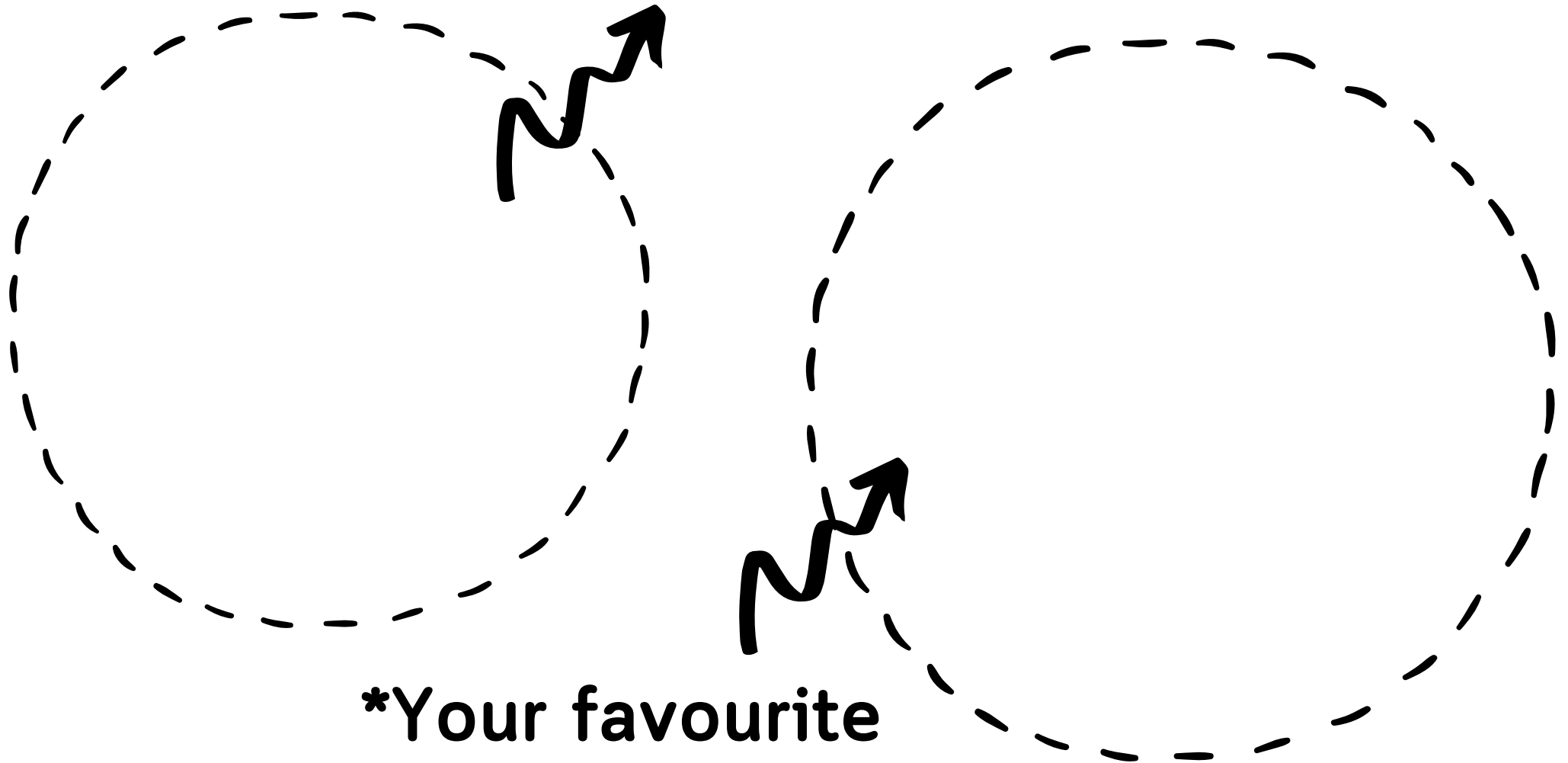
OIRARYRDZLOTYOIP - ZLOTY

BRURYSYULONUWP - RYSY

YTVBNCRACOWZX - CRACOW


What is there in Poland? Can you draw it?

***Your favourite Polish person
(actor/sportsperson/singer/member of family)**



***Your favourite
place in Poland**

Let's colour the flag of Poland



Can you mark any towns on the map?

